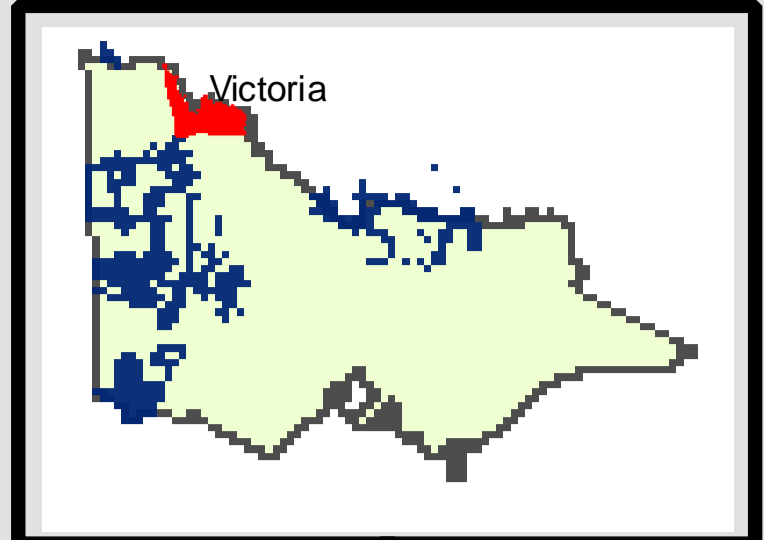
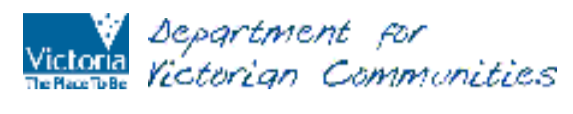


Tati Tati RAP Boundary  
with Aboriginal Community Areas  
& Indigenous Land Use Agreements

ABORIGINAL HERITAGE ACT 2006  
AREAS IN RELATION TO  
REGISTERED ABORIGINAL PARTIES



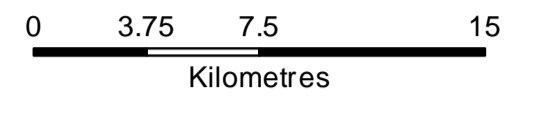
Legend

- |                            |              |                  |
|----------------------------|--------------|------------------|
| Tati Tati Boundary         | <b>Roads</b> | <b>Lakes</b>     |
| Aboriginal Community Areas | Unsealed     | watercourse_area |
| ILUA                       | Arterial     | wb_lake          |
| towns                      | Sub-Arterial | wetland_swamp    |
|                            | Local        | flat_sti         |
|                            | Freeway      | Parks            |
|                            | Highway      |                  |
|                            | Waterways    |                  |

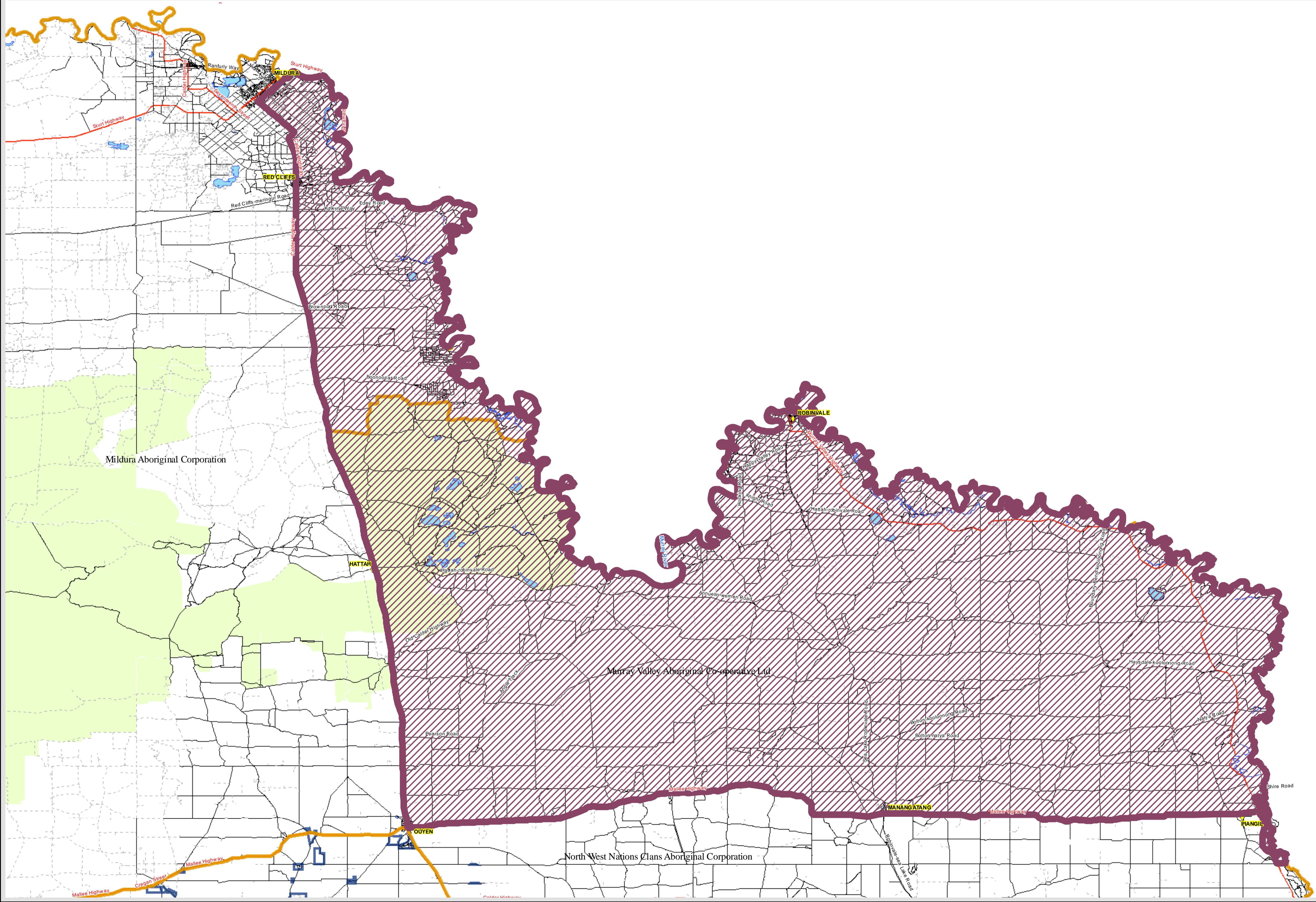


GDA 94

1:250,000



Produced by Aboriginal Affairs Victoria  
12 July 2007  
This publication may be of assistance to you but the State of Victoria and its employees  
do not guarantee that the publication is without error or is wholly appropriate  
for your particular purposes and therefore disclaims all liability for any error, loss or other  
consequences which may arise from you relying on any information in this publication.  
KGIS Services Registered Aboriginal Parties Mapping Council Mapset  
Tati Tati A-91-15-000-01-1-000001



Mildura Aboriginal Corporation

Murray Valley Aboriginal Co-operative Ltd

North West Nations Clans Aboriginal Corporation