











FIRST PEOPLE OF MILLEWA-MALLEE ABORIGINAL CORPORATION RAP Application Area

REGISTERED ABORIGINAL PARTIES
First People of the Millewa-Mallee
Aboriginal Corporation
- RAP Application Area

ABORIGINAL HERITAGE ACT 2006
AREAS IN RELATION TO
REGISTERED ABORIGINAL PARTIES

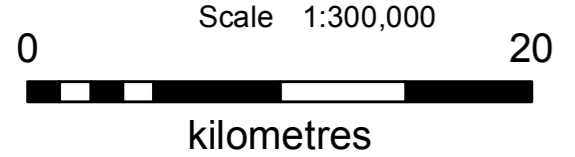



- Legend**
-  Millewa-Mallee RAP application area
 -  National park
 -  State Park
 -  Railway
 -  Towns
 -  Waterways
 -  Lakes
- Roads**
-  Freeway
 -  Major Roads
 -  Local Roads

N

VICGRID
GDA 94

Scale 1:300,000



0 20
kilometres

This publication may be of assistance to you but the State of Victoria and its employees do not guarantee that the publication is without flaw of any kind or is wholly appropriate for your particular purposes and therefore disclaims all liability for any error, loss or other consequence which may arise from you relying on any information in this publication.

© 2010 Registered Aboriginal Parties Applications before Council Millewa-Mallee
Millewa-Mallee Application Map - 10/2010 (10/10).indd

